






# PLAN DE MISE EN COPROPRIETE

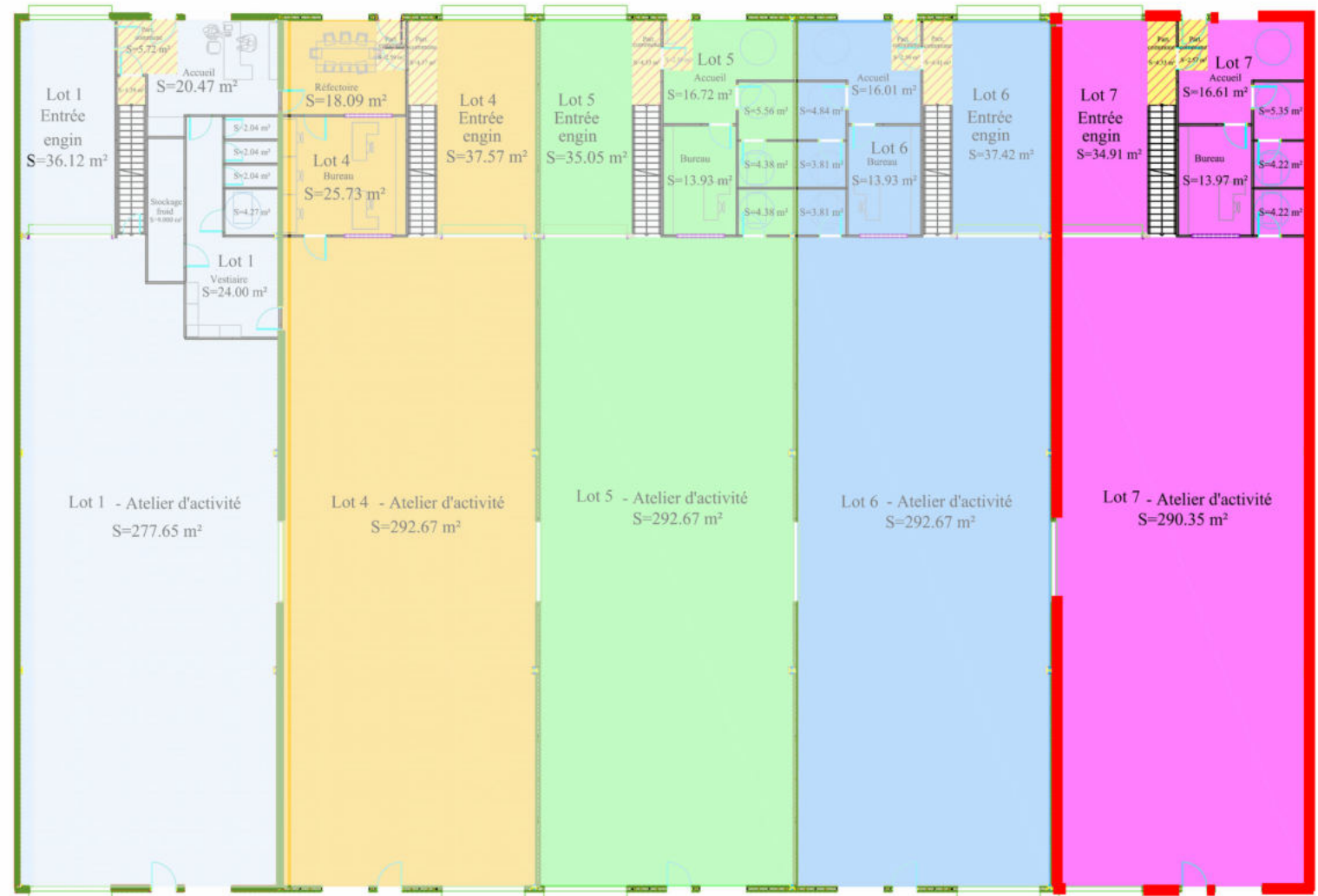
Echelle : 1/200°

Section K n° 1958

Niveau R + 0

## LEGENDE

-  Lot 1
-  Lot 4
-  Lot 5
-  Lot 6
-  Lot 7
-  Parties communes spéciales









# PLAN DE MISE EN COPROPRIETE

Echelle : 1/200°

Section K n° 1958

Niveau R + 1

## LEGENDE

-  Lot 3
-  Lot 2
-  Lot 4
-  Lot 5
-  Lot 6
-  Lot 7

